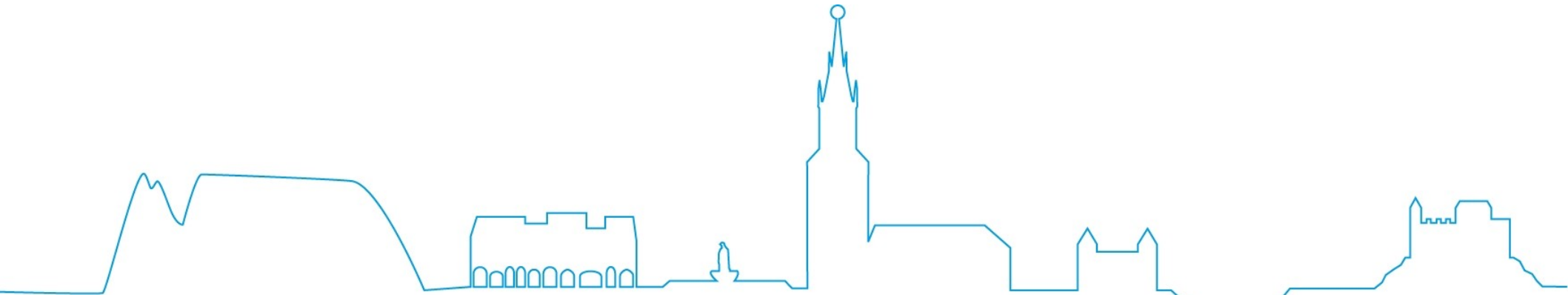


# BOLZANO

## 15-Minute city





Città di Bolzano  
Stadt Bozen

# Bolzano

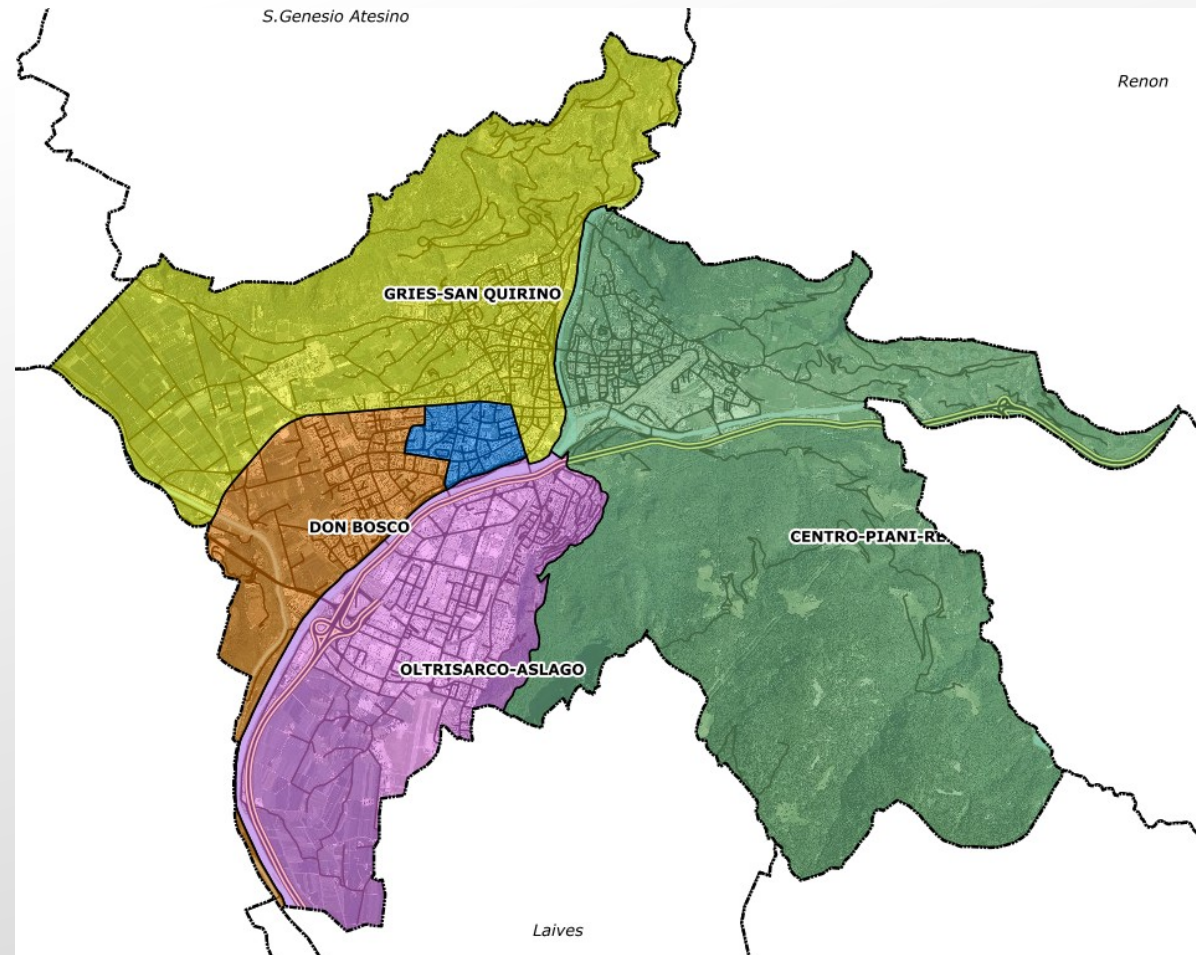
106.000 inhabitants

city area: 52,34 km<sup>2</sup>

urbanized area:  
21,34 km<sup>2</sup>

population density:  
2.048


five districts





# 15-Minute city

1995 – decision to decentralize essential public services



- to improve service quality
- to shorten waiting times
- to avoid affecting mobility in the city



# In each district

- civic centres = municipal offices
- nurseries, primary and middle schools
- primary health and social services
- youth and senior centres
- co-working spaces
- cultural structures, associations and events
- public libraries
- parks and sports facilities





Città di Bolzano  
Stadt Bozen

# Focus on sustainable mobility

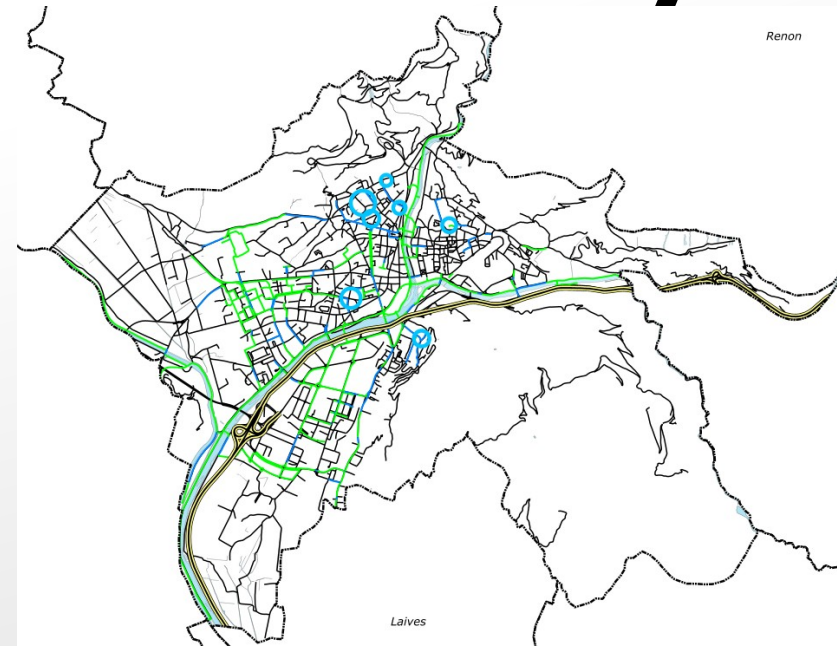
## Urban Mobility Plan (2020)

70 km of cycle paths in the city

340 bus stops, 14 bus routes

4 train stations (one central and three in the suburbs)

3 cable cars to reach neighbouring municipalities





Città di Bolzano  
Stadt Bozen

# Bike mobility

In 2002 the average of trips by bike was 17%.

In 2021 the average increased to 26%.

The administration's goal is to raise this percentage to an annual average of 34% in a few years.





# Actions

increase cycle paths

link schools and production areas to cycling network

offer cycling courses for children and foreigners

organize mobile bike repair shop

create multiple bike parking areas and bikesharing stations





Città di Bolzano  
Stadt Bozen

# Thanks for your time!



# Time Week

*Che valore dai al tempo?  
Welchen Wert hat Deine Zeit?  
What value do you give to your time?*

# 09-13.05.2023



Città di Bolzano  
Stadt Bozen

